



# Utilizing Puzzles as Creative Educational Resources in Geography Teaching

Rinku Paul<sup>1</sup>, Kaushik Das<sup>2</sup>

Dept of Social Science, District, West Bengal, India<sup>1</sup>

State Aided College Teacher, Department of Mathematics, Gobardanga Hindu College,  
Gobardanga, P.O.-Khanura, West Bengal, India<sup>2</sup>

**Abstract.** This study investigates the use of mystifications as a creative resource in terrain education, illustrating how they can simplify geographic ideas and ameliorate appreciation by fostering critical and logical study. It also emphasizes the advantages of mystifications in boosting scholars' provocation and involvement with the subject, making the literacy experience more pleasurable and engaging. The study looks into ways to incorporate mystifications into terrain assignments as an interactive system that promotes pupil collaboration and discusses the implicit challenges preceptors might encounter when using them. Also this study explores the Jigsaw mystifications with proper exemplifications. The main ideal of this study to find out use of Geography mystifications for scholars & state Innovative Approaches in Geography Education. The study advocates for the addition of mystifications as a crucial part of a broader approach to enhance terrain instruction and increase pupil participation in the literacy experience. No statistical styles are applied in this study. The secondary sources of this study are taken from books, papers, journals, proffers, sanctioned records, libraries, Govt. Report, Govt. Senses Report, Govt. Gazetteers, primers and spots, and so on. Eventually draw a conclusion.

**Index Terms-** Crossword Puzzle, Geography Education, Geography Puzzles, Geography Teaching, Interactive Learning, Jigsaw Puzzles.

## I. Introduction

Geography is one of the key disciplines that shapes human beings and helps people grasp their environmental context. Geography helps us study the impact on human settlement of four related elements- climate, land forms, natural resources, and people. Geographers study the geographical situation of countries or regions by taking hemispheric locational position, land and sea locational position, longitude and latitude position, and relative locational relationships with surrounding nations or places. Studying geography can teach children not only the history and cultural heritage of other nations across the world, but also lessons about the forces of nature. Maps depict natural and human phenomena at a specific size on a plane as well as sphere, using mathematical laws. A popular game is jigsaw puzzles. They have been demonstrated to be effective in promoting cognitive growth and teaching kids new abilities like hand-eye coordination, shape identification, and problem-solving (Chen, 2013).

Notwithstanding its important position in everyday life, the coaching of geography encounters numerous barriers that could prevent college students' potential to have interaction with and grasp its principles effectively. Many traditional geography curricula rely upon conventional methods of instruction and rote memorization that can bring about college students feeling uninspired and



disengaged. Therefore, there's a pressing want for creative coaching strategies that captivate college students' hobby and useful resource in improving their essential questioning talents and abilities. In this regard, puzzles get up as a creative academic useful resource that fosters an interactive setting, permitting college students to examine in an exciting and attractive manner. Puzzles correctly stimulate students' cognitive tactics and enhance their problem-solving competencies, as they sell analytical wondering and the utility of geographical expertise in novel conditions. This paper will discover the use of puzzles as a creative academic aid in geography teaching, emphasizing the numerous benefits this approach can provide in boosting scholar involvement and activating their capabilities, in addition to its role in simplifying the comprehension of complex geographical thoughts.

The incorporation of games and puzzles into geography education serves as a beneficial coaching approach. Such games not only handiest sell learning but also foster the social improvement of landscapes, making geographical ideas greater comprehensible and applicable for learners (Papadimitriou, 2022). These assets promote cooperative gaining knowledge of and might rework the instructional experience into a greater interactive and fun one for students, thereby nurturing a more potent interest in the situation (Franklin et al., 2003). Moreover, specific methods for teaching landscapes through games were detailed, highlighting the significance of interactive getting-to-know-you reviews. By incorporating recreation-based methods, educators can efficaciously communicate problematic geographical principles even as sustaining scholar interest and participation (Stintzing et al., 2020). Furthermore, integrating literature into geography training adds another level of engagement, allowing college students to investigate geographical themes via narrative. This interdisciplinary technique enriches the mastering journey, making geography more relatable and stimulating for rookies (Hobai, 2015). The idea of puzzle pedagogy has additionally arisen as a powerful instructional method, in particular in topics like mathematics, indicating that puzzles can act as a charming teaching instrument. This concept applies to geography training as well, wherein puzzles can beef up geographical concepts and terminology, thereby improving college students' critical thinking capabilities (Farnell, 2017). Recent research additionally emphasizes the effectiveness of poser games in advancing vocabulary abilities, suggesting that these techniques may be tailor-made for geography training, enhancing language proficiency alongside geographical knowledge (Rohman et al., 2024). Ultimately, the significance of puzzles in language acquisition highlights their cognitive advantages and capacity to boost engagement. Therefore, incorporating puzzles into geography schooling can enrich the getting to know environment and enhance student outcomes (Durdona, 2024).

### **Objective**

- To find out the use of Geography Puzzles for students.
- To examine the Interactive Learning for geography teaching.
- To observe the geography teaching through puzzle games.
- To find out the state Innovative Approaches in Geography Education.



## **II. Methodology**

Methodology Employed based on qualitative research. No statistical methods are applied. The secondary sources of this study are taken from various books, articles, diaries, proposals, official records, archives, Govt. Report, Govt. Senses Report, Govt. Gazetteers, Manuals and sites, and so on.

## **III. Results**

Given the continued changes in the academic panorama globally, it has turned out to be vital to rethink the techniques used for coaching geography, especially in response to the fast shifts in academic curricula and the evolving necessities of students. It has become glaring that traditional methods, which ordinarily depend on lectures and rote memorization from textbooks, are no longer adequate to engage or inspire students. These days, college students no longer interact efficiently with previous methods that emphasize indoctrination and memorization; instead, they want cutting-edge instructional strategies that sell interactivity and active involvement. Therefore, there may be an urgent need to explore new teaching strategies that align with cutting-edge advancements and cater to the interests of students in this rapidly evolving digital age characterized by means of extraordinary technological growth and verbal exchange strategies.

## **IV. Reevaluating Geography Education**

Puzzles serve as one modern tool that may assist in facilitating positive trade in geography coaching, as they no longer best create an exciting learning environment but also promote crucial questioning and trouble-fixing competencies. Using incorporating puzzles as an academic resource in geography coaching, students have the chance to unleash their creativity and interact with geographical ideas in a greater interactive way. They learn now not solely via listening or analyzing, but by way of actively participating in the resolution of challenges presented via puzzles, thereby improving their comprehension of elaborate concepts in a fun and on hand manner. Puzzles additionally introduce a detail of venture and intrigue, rendering the studying revel in greater thrilling and motivating for students. This revolutionary method can drastically encourage college students to delve deeper into their environment through engagement with questions and puzzles associated with the herbal and human influences shaping geography. It no longer only fosters the improvement of cognitive and intellectual talents, but also boosts college students' ability for essential and analytical questioning. In this regard, the employment of puzzles signifies a move towards revitalizing geography coaching techniques, aligning with modern-day educational tendencies that promote active gaining knowledge of and significant participation.

## **V. Investigating Innovative Approaches in Geography Education**

The method for coaching geography, like different educational topics, urgently calls for enhancement and modernization to align with current desires and



address the changing needs of students. Given the rapid improvements in educational techniques globally, it has grown to be crucial to transcend traditional curricula that closely depend upon memorization and rote learning. Current schooling necessitates that instructors encourage their students, capture their interest, and inspire energetic participation in the mastering process, prompting the need for the adoption of innovative and effective teaching techniques. Among those techniques, puzzles turn out to be a unique academic device capable of fundamentally transforming the coaching of geography. Puzzles offer a creative manner to introduce geographical ideas that promote vital wondering and problem-solving abilities among college students.

Encouraging college students with questions that encourage their vital thinking and creativity is important. On this putting, freshmen are inspired to seek out and investigate solutions, fostering their problem-solving talents and important thinking skills. Every geography puzzle introduced to college students broadens their information and boosts their ability to make use of geographic concepts in their normal lives, making learning greater relevant and sensible. Incorporating puzzles in geography coaching allows college students to delve into diverse subjects in an interactive and captivating way.

#### **New Approach to Teaching Geography**

By means of incorporating puzzles into geography training, educators can foster a colourful and stimulating learning environment that merges active participation and enjoyment, shifting past the traditional technique of memorization and rote studying. Puzzles, with their attractive challenges and stimulating questions, encourage college students to think creatively and utilize their knowledge in practical and enjoyable ways. This instructional method extends past mere fact absorption, promoting students to investigate and discover, which complements their trouble-solving talents and capability for making knowledgeable choices grounded in a comprehensive understanding of geographical principles. Attractive with puzzles necessitates that scholars hire crucial and analytical thinking, improving their cognitive talents and assisting them grasp the elaborate relationships among diverse geographical factors, which include the environment, human behaviors, terrain, climate, and natural resources. This variation in geography coaching paves the way for developing new curriculum systems, as puzzles may be hired to energize geography instruction and present an array of subjects, including environmental issues, sustainable development, climate change, and other urgent geographical matters in an interactive and attractive manner

#### **Interpreting Geography Puzzles: A Summary**

Geography puzzles are innovative educational resources that attempt to decorate the amusement of learning geographic standards. Those puzzle combinations are crucial, intellectually demanding situations, as they're crafted to align with the complexities of the problem. Geography subjects like geographical places, natural landscapes, climates, or the ancient backgrounds of various regions globally are important regions to observe. Geography puzzles offer a completely unique way for students to interact with geographic standards, offering those principles through questions or puzzles that promote vital questioning and analysis. Puzzles serve now



not simply to carry geographical records but also to inspire students to refine their crucial questioning, research, and analytical abilities, allowing them to observe their expertise in various eventualities. Furthermore, those puzzles encourage college students to make use of their cognitive capabilities to tackle demanding situations and look at geography facts autonomously, rendering the examiner of geography extra attractive and interesting.

### **Investigating Geography via Puzzles**

Utilizing puzzles in geography training allows students to investigate an expansion of geography-associated subjects fascinating and enjoyable way. These puzzles encompass several fundamental and problematic geographic subject matters, such as identifying continents and oceans, learning approximately capital cities, and exploring complicated geographical elements like mountains and rivers. Their effectiveness stems from their near connection to actual geography content, including maps and current geographic data, permitting college students to engage with and advantage insights approximately the world around them in a tangible and applicable way. Geography puzzles enhance students' comprehension of geographic facts on a deeper level. For example, rookies can be tasked with pinpointing predominant towns or greedy how weather patterns affect human existence. With the aid of solving those puzzles, college students can comprehend how geographical factors such as landforms and weather impact numerous human activities in everyday existence.

### **The function of puzzles in clarifying geographical ideas**

Puzzles function as a precious academic aid to clarify complex geographical concepts that might be challenging for students to understand. Subjects like population distribution, ecosystems, human-environment interactions, and the impact of geographical factors on human sports can often seem complex within conventional teaching frameworks. By changing these subjects into engaging puzzles and queries, they can be conveyed in a greater sincere and relatable way. Through the use of puzzles, educators can deconstruct tough principles into smaller, extra digestible segments. For instance, in preference to offering students monotonous information approximately population distribution in unique regions, a teacher may want to create a puzzle requiring students to evaluate the populations of numerous towns based on elements like location or climate. This approach enables students to respect the connections amongst unique geographical elements, which aids in building a robust foundational understanding of geographical standards. Moreover, puzzles promote students' vital wondering about the records they encounter. When confronted with a puzzle related to complex terrain or environmental patterns, college students need to analyze the facts at hand and effectively use them to get to the bottom of the puzzle. This engagement with geographical facts boosts students' capability for logical and systematic wondering, fostering a more profound comprehension of geographical phenomena. Geographic puzzles additionally encourage students to link the knowledge acquired via geography research to their everyday experiences. Although geographical ideas might also once in a while seem remote from college students' ordinary lives, puzzles provide a means to convey these thoughts in a way that makes them extra relatable, thereby enhancing their interest and involvement in the issue. Moreover, puzzles aid in nurturing progressive thinking styles amongst college



students, as they enable them to look at geographical information from numerous views, therefore improving their problem-solving capabilities.

On this look at researcher investigates makes use of and sports of puzzles in the CBSE curriculum, as observed in the NCERT textbook

Here's a breakdown of the varieties of puzzles used in a class nine (NCERT textbooks) of Central Board of Secondary Education (CBSE) geography class:

### Crossword Puzzles

- Those can be used to reinforce vocabulary related to geography, consisting of terms like "peninsula," "plateau," "tributary," and so on.
- Suggestions may be derived from definitions or characterizations of geographical capabilities.

As an example, a crossword puzzle should feature clues which include "an intensive landform that rises above the adjacent terrain" (solution: plateau) or "A smaller river or movement that merges into a bigger river or lake" (answer: tributary).

Crossword puzzles may also give attention to particular geographical places, which include nations, capitals, or widespread rivers.

### Matching Sporting Events

**Q. 3. Match the following:**

(i) Oasis	(g) Libya
(ii) Bedouins	(h) Monastery
(iii) Oil	(c) glacier
(iv) Gangri	(d) depressions with water
(v) Lamayura	(e) cold desert
	(f) Sahara

**Ans.** (i)–(d), (ii)–(f), (iii)–(c), (iv)–(e), (v)–(b).

Picture no. 1: Matching workout

(i) Glacier	→	(a) Sea shore
(ii) Meanders	→	(b) Mushroom rock
(iii) Beach	→	(c) River of ice
(iv) Sand dunes	→	(d) Rivers
(v) Waterfall	→	(e) Vibrations of earth
(vi) Earthquake	→	(f) Sea cliff
	→	(g) Hard bed rock
	→	(h) Deserts

Picture no. 1: Matching exercise

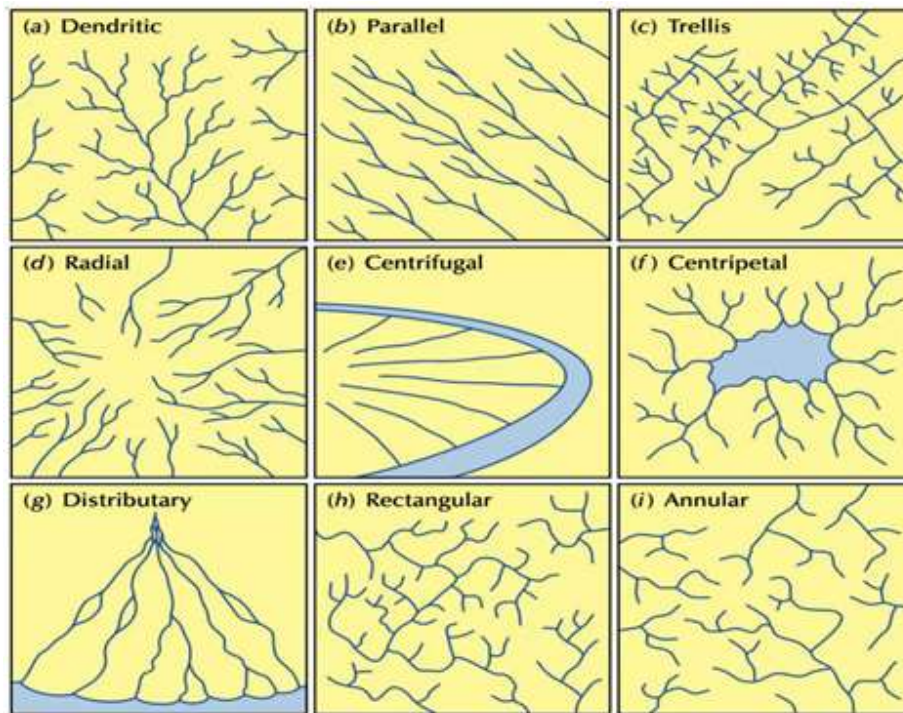
Students can match physical features (e.g., Himalayas, Deccan Plateau, etc.) with their descriptions or locations on a map.





They can also match countries with their capitals or rivers with their basins.

This helps in solidifying the connection between geographical names and their corresponding entities.



Picture no. 3: Drainage patterns

### **Map-Based Puzzles**

#### **Locating Places on a Map**

This can involve identifying countries, states, major cities, rivers, mountains, or other geographical features.

#### **Identifying Drainage Patterns**

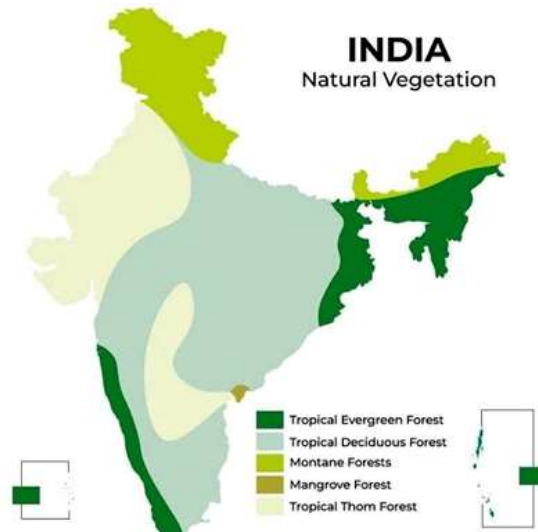
Students can be asked to become aware of specific drainage patterns (e.g., dendritic, trellis, and so forth) on a map.

#### **Know-How Time Zones**

Questions may be designed to test knowledge of time variations based on longitude.

#### **Map Coloring**

College students can color specific areas based on given standards, like identifying different weather zones or kinds.



Picture no. 4: Distribution natural vegetation

### Jigsaw Puzzles

**Bodily Maps:** Jigsaw puzzles of bodily maps can help students visualize the different landforms and their relative positions.

**Political Maps:** in addition, jigsaw puzzles of political maps can useful resource in understanding the boundaries of nations and states.

Jigsaw puzzles can be used as a fun and engaging way to learn about geographical layouts.

Types of Puzzles and their Uses in Class 9 (NCERT textbooks) of Central Board of Secondary Education (CBSE) Geography:



Picture no. 5: Jigsaw Puzzles: Identifying Continents and Oceans





**Jigsaw Puzzles: Physical Features:** Puzzles depicting the physical map of India or the world can help students visualize and understand the different landforms like mountains, plateaus, plains, and coastal regions.

**Identifying Continents and Oceans:** Puzzle-style world maps can be helpful in learning the names, shapes, and locations of continents and oceans.

**Political Maps:** Puzzles of political maps can familiarize students with the boundaries of countries, states, and major cities.

### Crossword Puzzles

**Vocabulary Constructing:** Crosswords may be designed to consist of geographical phrases like "plateau," "drainage," "tributary," "equator," etc., reinforcing their understanding and utilization.


**Idea Reinforcement:** Puzzles may be crafted around unique topics, inclusive of the bodily features of India, drainage styles, or climate types, prompting college students to consider key details.

**Fact Recollect:** Crosswords can check college students' expertise of geographical facts, such as the area of unique rivers, mountain peaks, or important landmarks.

### Example

In a chapter about agriculture, a crossword puzzle could include clues like:

**Agriculture**



**Across**

- 2. A person who studies and experiments with the selection and growth of crop plants and pastures.
- 6. A person who owns or manages a farm.
- 7. An animal kept to produce milk or beef.
- 9. A powerful motor vehicle with large rear wheels, used chiefly on farms for hauling equipment and trailers.
- 10. A person who studies the origin, management and use of soils.
- 11. A breed of sheep.
- 12. A pale yellow oval citrus fruit with thick skin and fragrant, acidic juice.

**Down**

- 1. Pollination of a flower or plant with pollen from another flower or plant.
- 3. The science or practise of farming.
- 4. Grass that has been mown and dried, often use as sheep food.
- 5. A tapering orange-coloured root eaten as a vegetable.
- 8. Wheat or any other cultivated cereal used as food.

Picture no. 6: crossword puzzle of agriculture



By incorporating puzzles into geography training, teachers can create a greater dynamic and attractive learning environment for sophisticated students (NCERT textbooks) of the Central Board of Secondary Education (CBSE), assisting them to hold close complex concepts and bear in mind key data more effectively.

Here's how puzzles can be incorporated into a Class 7 (NCERT textbooks) of Central Board of Secondary Education (CBSE) geography chapter:

### Reviewing Key Terms

Name: \_\_\_\_\_

**Layers of the Atmosphere**

**ACROSS**

- 3 The second most abundant gas in the atmosphere (21%)
- 4 The most abundant gas in the atmosphere (78%)
- 5 The state of the atmosphere at a particular time and place
- 6 An atmospheric layer between 30-50 miles in altitude and has temperatures that drop with higher altitude
- 7 A layer of the atmosphere reaching 32 miles high and contains the ozone layer
- 8 The lower part of the thermosphere, where electrically charged particles called ions are found
- 9 The outermost layer of the atmosphere where gases are few and far apart

**DOWN**

- 1 A layer in the stratosphere which absorbs most of the ultraviolet radiation reaching the earth from the sun
- 2 The average kinetic energy of particles in an object
- 3 An atmospheric layer where temperature increases with altitude and reaches 400 miles high
- 4 The area of air and gas surrounding the Earth
- 5 The densest layer of the atmosphere & extends from the surface to six miles high

Picture no. 7: crossword puzzle: layer of atmosphere

**Chapter 4: Air:** A crossword puzzle can test students' knowledge of terms like "atmosphere," "humidity," "insolation," "air pressure," and different types of rainfall (convictional, frontal, etc.).

**Chapter 3: Our Changing Earth:** Puzzles can focus on terms related to the Earth's structure, like "lithosphere plates," "earthquakes," "volcanoes," and "erosion".



**Chapter 6: Natural Vegetation and Wildlife:** Puzzles can cover terms related to different types of forests, grasslands, and the factors influencing their growth.

**Chapter 7: Human Environment:** Puzzles can focus on terms related to transportation, communication, and the human impact on the environment.

**Reinforcing Geographical Features: Chapter 9: Life in the Deserts**

A puzzle can include clues about the unique features of desert landscapes, such as "sand dunes," "oasis," and the clothing worn by desert dwellers.

**Chapter 8: Tropical and Subtropical Regions:** Puzzles can test knowledge about the characteristics of rainforests and the challenges they face.

**Chapter 2: Inside Our Earth:** Puzzles can focus on the different layers of the Earth (crust, mantle, and core) and the types of rocks (igneous, sedimentary, metamorphic).

**Matching Activities**

Match definitions with corresponding terms or geographical features with their descriptions.

**Jigsaw Puzzles:** Assemble a map or a picture of a geographical feature, reinforcing spatial relationships.

By incorporating puzzles into the classroom, teachers can create a more dynamic and effective learning environment for Class 7 geography students, helping them grasp the subject matter with greater ease and enjoyment.

**Another Example**

A puzzle serves as an effective resource in geography for visualizing and comprehending the idea of shifting tectonic plates, especially for seventh-grade students. By employing a jigsaw puzzle, learners can understand how the Earth's crust is segmented into plates and how these plates interlock like jigsaw pieces. The puzzle format effectively demonstrates plate boundaries, where plates interact, and how these interactions result in occurrences such as earthquakes and volcanic activity.

Here's how the puzzle helps with understanding:

**Visualizing Plate Boundaries**

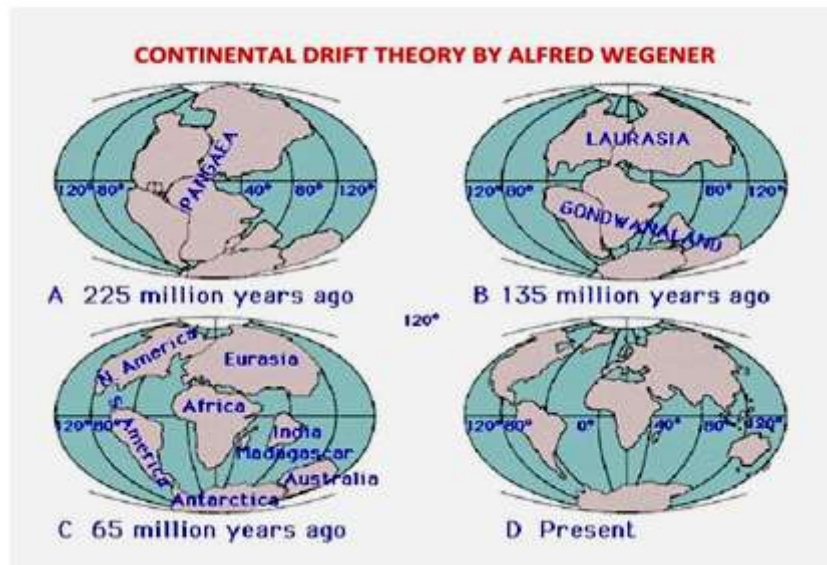
The puzzle pieces represent the tectonic plates, and the edges where they fit together represent the plate boundaries.

**Understanding Plate Movement:** Learners can handle the puzzle pieces directly to demonstrate the movement of tectonic plates, whether they are converging, diverging, or sliding adjacent to one another.



**Relating to Geography:** The puzzle may be used to reveal how plate movements relate to the formation of continents, mountain ranges, and ocean trenches.

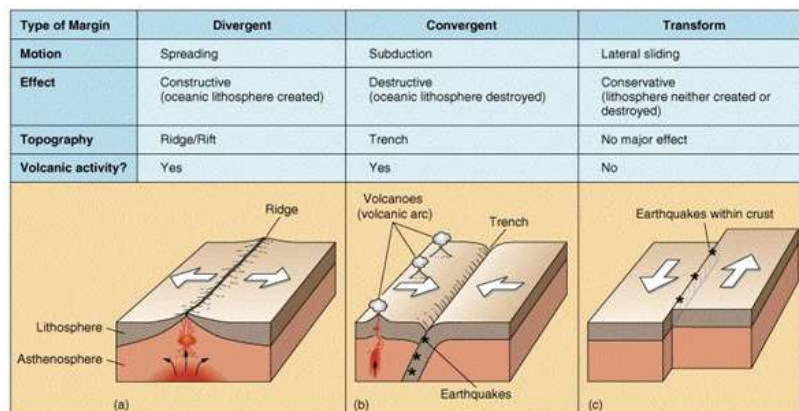
**Introducing Continental Glide:** The layout of puzzles can likewise serve to explain the concept of continental drift, which posits that continents were formerly linked and have step by step separated over hundreds of thousands of years, as stated by means of the countrywide Geographic Society.



Picture no. 8: jigsaw puzzle: Continental Drift

For example, students can use a puzzle to understand:

**Divergent Boundaries:** How plates move apart, creating new crustal material and forming features like the Mid-Atlantic Ridge.



Picture no. 9: Plate movement



**Convergent Boundaries:** How plates collide, leading to the formation of mountain ranges (like the Himalayas) or subduction zones where one plate slides under another, potentially causing volcanoes.

**Transform Boundaries:** How plates slide past each other, often resulting in earthquakes, like along the San Andreas Fault.

By using a puzzle, students can better visualize and understand the dynamic nature of the Earth's surface and the processes that shape it.

#### **Benefits of Using Puzzles**

- **Engaging and Fun:** Puzzles offer a break from traditional textbook learning, making geography more enjoyable and interactive.
- **Improved Spatial Reasoning:** Jigsaw puzzles, in particular, enhance spatial perception and the ability to visualize and manipulate objects in space.
- **Memory Reinforcement:** Engaging in the construction of a puzzle or the resolution of a crossword reinforces geographical knowledge in students' minds.
- **Problem-Solving Skills:** Puzzles promote critical and strategic thinking among students as they seek solutions, thereby enhancing their problem-solving skills.
- **Teamwork and Collaboration:** Puzzles can serve as a joint activity, promoting teamwork and enhancing communication abilities among students.

#### **Tips for Effective Puzzle Use**

- **Choose age-appropriate Puzzles:** select puzzles with a suitable stage of difficulty for nine students.
- **Provide Clean Commands and Clues:** make sure students apprehend the way to method the puzzle and what is expected of them.
- **Combine Puzzles with Other Studying Sports:** Use puzzles as a supplementary device along with textbooks, maps, and other mastering resources.
- **Encourage Dialogue and Mirrored Image:** Facilitate discussions approximately the puzzle-solving procedure and the geographical standards reinforced.

Incorporating puzzles into geography education is a creative approach that enhances students' learning experiences by means of allowing them to analyze geographical ideas through particular approaches. The use of these puzzles inside the school room gives numerous blessings for each college student and teachers, ranging from heightened class participation to stepped forward crucial and analytical thinking abilities. One key benefit of making use of puzzles in geography preparation is their wonderful functionality to capture college students' interest, boosting their motivation to interact actively, and fostering a deeper interest in the subject.

Inside the educational setting, those puzzles provide an exciting venture that encourages college students to engage deeply with the answers to the geography problems posed. Instead of acquiring knowledge through a traditional manner, college students enjoy geography content material in an interactive manner, which aids in retaining facts greater effectively. Puzzles broadly speaking consciousness on fostering crucial thinking in students, as they spark them to research statistics,





contemplate numerous options, and deduce correct solutions primarily based on their knowledge of geographic concepts. Inside this framework, students learn how to interact with and interpret problematic information, which sharpens their problem-solving skills. Geographic puzzles offer true challenges to college students, urging them to think significantly and practice their geographic information in novel eventualities. Puzzles function as an effective approach to simplify geographic thoughts that might be complicated or disconnected from students' realities. As a result, puzzles not only bolster memory retention but also enhance college students' competencies to engage in logical and profound questioning within the arena of geography. Puzzles contribute to the improvement of students' reasoning and analytical competencies. While faced with a puzzle based on particular geographic records, they ought to draw precise interpretations and analyses. This venture cultivates their ability to hyperlink geographical information, which includes the locations of nations, geographic landscapes, and weather trends. Furthermore, students refine their interpretation abilities, which can be crucial for reading geography. Most of the social benefits of puzzles are that they promote teamwork and interaction amongst students.

#### **In what ways can puzzles be incorporated into geography classes?**

Puzzles can notably make contributions to geography training by means of selling pupil engagement and encouraging critical and analytical thinking. By integrating puzzles into geography lessons, educators can cultivate a dynamic and stimulating mastering environment that allows college students to actively participate with the material excitingly. Integrating puzzles into geography instructions: numerous techniques for inspiring students. This fosters curiosity, prompting students to pay attention and attention on the principles to be explored within the lesson. By supplying puzzles associated with landscapes, urban areas, or geographic routes, students are encouraged to ponder the way to join the records obtained throughout the lesson. The range of puzzles can range to consist of collaborative and personal responsibility. In group tasks, students are encouraged to cooperate and work collectively to solve puzzles, which fosters organizational interaction and the sharing of ideas among peers. In men's or women's sporting events, puzzles serve as a means to promote impartial notions, as every student is challenged to use their cognitive abilities to solve the puzzle. The software of puzzles in geography coaching can be accomplished in superior, hands-on approaches that include technology and engaging sports. Such puzzles aid students in recalling and making use of facts in various contexts. Interactive maps function super gear for incorporating puzzles into geography lessons, permitting students to interact with a dynamic map that capabilities geographic information. Puzzles might also consist of questions that involve pinpointing positive geographic locations, which include figuring out the longest river internationally or locating a particular continent based on clues from a map. With the aid of those sources, the study transforms into a more interactive one, permitting students to apply geographic concepts practically. Online video games offering geographic puzzles provide a fun and green technique for teaching geography. Through those attractive video games, college students can deal with puzzles related to climate, terrain, or even geopolitical topics, which include border disputes or geographic voting. These video games present challenges that compel college students to think significantly and rapidly compare geographic facts.





### **What impact do puzzles have on students' enthusiasm for studying geography?**

The effect of puzzles on students' motivation to interact with geography extends beyond merely encouraging interest in the challenge; in addition, they play a crucial role in sparking interest, fostering a passion for exploration, and boosting enthusiasm for mastering. Puzzles act as effective instructional resources that beautify engagement among college students and instructors. This engagement encompasses not just the interplay between the educator and college students but also the collaboration of many of the students themselves. Puzzles compel students to have interaction not only with geographical texts or theoretical knowledge but also to collaborate in solving geographic challenges, which fosters institutional interaction. Puzzles additionally encourage college students to think seriously instead of simply absorbing information passively. Efficaciously solving a puzzle instills an experience of success in students, motivating them to interact greater actively in lecture room activities. Therefore, puzzles remodel the instructional landscape into one full of interaction and projects, which boosts students' motivation to examine. Puzzles are essential in igniting students' inquisitiveness and broadening their cognitive horizons. The greater correctly college students solved puzzles, the more their delight and confidence in their understanding and alertness to geographic principles, leading to increased motivation. Continuing to have a look at and expand expertise on geographic topics is vital. Conversely, whilst students are invited to tackle geographic puzzles independently or in small groups, they develop critical questioning abilities and are encouraged to go beyond traditional answers. Moreover, puzzles foster a spirit of healthy competition amongst students, as each character or institution objectives to be the first to resolve the puzzle. This competition drives students to refine their abilities and know-how, in the long run, enriching their passion for the situation and their motivation to pursue studying geography. Puzzles serve as an effective tool to stimulate college students' eagerness to analyze geography in numerous way through puzzles, college students can develop important thinking, analytical, and study capabilities, which complement their passion and involvement with geography. Ultimately, puzzles make contributions to transforming the gaining knowledge of geography into an exciting and galvanizing adventure for college students.

## **VI. Conclusion**

Educators can adopt various methods while developing and implementing puzzles, consisting of a slow layout method, wherein puzzles start simple and regularly grow to be greater complex. This permits students to engage with the content material without experiencing frustration or feeling overwhelmed. Incorporating a variety of poser types, consisting of text-based puzzles, visual puzzles, and interactive maps, ensures all students continue to be engaged, especially people who revel in visual or hands-on activities. Encouraging collaboration through teamwork enables college students to work collectively to solve puzzles, fostering cooperation and improving information sharing. Through these collaborative efforts, students can learn from one another, which deepen their knowledge and promotes essential questioning. Using generation can significantly beautify the shipping of geography puzzles, as digital sources like interactive puzzle programs or online gaining knowledge of video games can make geography more appealing and enjoyable. Continuous evaluation and assistance are crucial, as instructors should



provide constructive opinions to help college students who are having difficulties with puzzles. This approach facilitates becoming aware of understanding gaps and gives the necessary assistance to help them conquer these boundaries.

#### **Declaration of Conflicting Interests**

The author declared no potential conflicts of interest concerning the research, authorship, and/or publication of this article.

#### **Funding**

The author received no financial support for the research, authorship, and/or publication of this article.

#### **References**

1. Brojogopal Chand and Kaushik Das. (2022). Professional Development of Redefining Teacher Education During Post Independent India. *Int. J. Adv. Multidiscip. Res.* 9(6): 96-105. DOI: <http://dx.doi.org/10.22192/ijamr.2022.09.06.009>
2. Chen, F.: Multimodal behaviour and interaction as indicators of cognitive load. *ACM Transactions on Interactive Intelligent Systems* 2(4), 1–36 (2013).
3. Das, K. & Das, P. (2020). Online Teaching-Learning in Higher Education during Lockdown Period of Covid-19 Pandemic in India. *International Journal on Orange Technologies*, vol. 2, no.6, pp. 5-10.
4. Das, K. (2019). Pedagogical approaches in mathematics: Indian perspectives and practices. *International Journal of All Research Writings*, 1(3), 16-21.
5. Das, K. et al. (2019). Applications of mathematical knowledge in history, geography, fine-arts & physical education subjects in two-year B.Ed. program: Indian context. *Journal of Emerging Technology and Innovative Research*, 6(6), 8-15.
6. Das, Kaushik. "Integrating E-Learning & Technology in Mathematics Education." *Journal of Information and Computational Science*, vol. 11, no. 1, 2021, pp. 310-319.
7. David, Anderson. Alex de, Cosson. Lisa, McIntosh.: *Research Informing the Practice of Museum Educators*. 1st edn. Sense Publishers. 3001 AW Rotterdam, The Netherlands (2015).
8. Durdona, T. (2024). Importance of Riddles in Language Learning. *Excellencia: International Multi-disciplinary Journal of Education*, 2(3), 1-4.
9. Farnell, E. (2017). Puzzle pedagogy: A use of riddles in mathematics education. *Primus*, 27(2), 202-211.
10. Franklin, S., Peat, M., & Lewis, A. (2003). Non-traditional interventions to stimulate discussion: the use of games and puzzles. *Journal of biological Education*, 37(2), 79-84.
11. Hazaymeh, K et al. (2025), Navigating Knowledge: Employing Puzzles as Innovative Pedagogical Tools in Geography Teaching. *Journal of Learning and Development Studies*.
12. [https://in.images.search.yahoo.com/yhs/search;\\_ylt=AwrKCT5gCVxoHUocWiLnHgx;\\_ylu=Y29sbwMEcG9zAzEEdnRpZAMEc2VjA3BpdnM-?p=different+plate+boundary+types&type=88fjnhltxzm005219&param1=y6bdV](https://in.images.search.yahoo.com/yhs/search;_ylt=AwrKCT5gCVxoHUocWiLnHgx;_ylu=Y29sbwMEcG9zAzEEdnRpZAMEc2VjA3BpdnM-?p=different+plate+boundary+types&type=88fjnhltxzm005219&param1=y6bdV)



FVIsvuYsgECIQfz8EyUKPH0LFOGrkwenaP2pkBnTLAv9KQjT8p36spYW8X  
Lx1Sb5ioV91JIRjaZeujxXDp%2BGvCSbpExD3k2u48sC8C2%2BkMOBfO3Gfl  
V4asRpK%2Fvg30YFdiHfbJXAA9Yp9Q%2Bq0IVf%2BtYTSaW2YW2fQ2ev  
unGzDZ7GY3%2F%2FUB1K63g6jEJ1Tz%2BZY7dPZ4uXe7WVwRFIBrrOnb  
p9gZciFR8mdmJNktjm6gYbhZxrG1S90KDJO8rRZQzI1g41aGXfJm%2BknmM  
gv5ycL0HO%2BYf36WvOTcPRxpFAz2NtcZRmBS7L8SxWBW0R8SzpYC73  
H7FtKyCOXAiY%2F867VblApz7EYVTKDRpVTK975y7ETsMDmJa8uETNbk  
n5QmGYnv96pBYjOhZyJ78g%3D%3D&hsimp=yhs-  
001&hspart=omr&ei=UTF-8&fr=yhs-omr-  
001#id=2&iurl=https%3A%2F%2Fwww.age-of-the-  
sage.org%2Ftectonic\_plates%2Fvolcanoes\_earthquakes.gif&action=click

13. Micheal M. van Wyk (2011). The Use of Cartoons as a Teaching Tool to Enhance Student Learning in Economics Education. *J Social Science*, 26(2), 117-130.
14. Papadimitriou, F. (2022). An evaluation system for games related to geography and landscapes in education. In *The social construction of landscapes in games* (pp. 315-335). Wiesbaden: Springer Fachmedien Wiesbaden.
15. Rohman, S., Khairunisa, K., Seregar, R. F., & Faida, I. (2024). Use of riddles games to improve students' vocabulary class xii ma miftahul ulumbettet. *Science and Education Journal (SENJA)*, 1(1), 26-32.
16. Stintzing, M., Pietsch, S., Wardenga, U. (2020). How to Teach "Landscape" Through Games. In: Edler, D., Jenal, C., Kühne, O. (eds) *Modern Approaches to the Visualization of Landscapes. RaumFragen: Stadt – Region – Landschaft*. Springer VS, Wiesbaden.